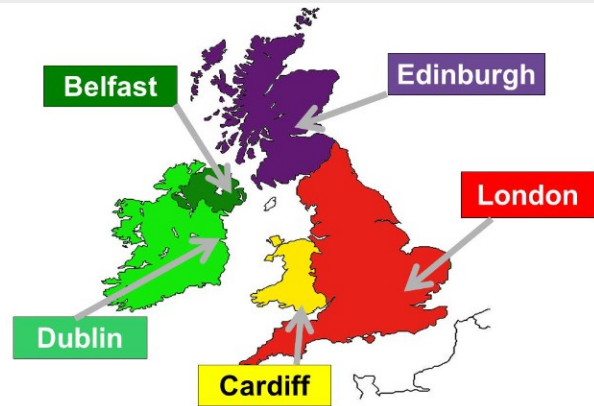


# Year 1 – What makes Britain Great?












KNOWLEDGE ORGANISER

## Sticky Knowledge

- The main weather symbols include sunny, windy, rainy, hot, cloudy and snowy.
- An address helps you to locate different places such as where you live.
- England, Scotland, Wales and Northern Ireland make up the United Kingdom.
- A compass tell you the direction when using a map.
- London, Edinburgh, Belfast and Cardiff are the four capital cities in the UK.
- On a map, water is typically blue and land green.
- England is the largest country by land and population in the UK.
- Aerial photographs are shown from above.
- Physical feature are natural features and human features are something which is man made.
- A house is the smallest settlement, a town has more houses and a city usually has lots of buildings close together.



## Key vocabulary

address		The place where you live.	Key revision vocabulary: England
map		Shows where places in the world are.	
compass		Gives directions.	
direction		North, South, East and West.	
village		A small place where people live.	Nottingham
town		A bigger place where people live.	
city		A very big place where people live.	
country		An area of the world.	Place  Live
United Kingdom		Our country.	
Great Britain		Another name for our country.	
capital city		The biggest city in the country. The government are in this city.	