

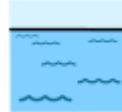
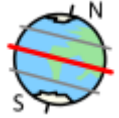





Year 2 - Where is the best place to live?

Sticky Knowledge

- Port and harbour are human features of the UK. A port is a town or city with a harbour. A harbour is where goods are loaded/unloaded from the sea
- Ocean, sea, beach and cliff are physical features of typical coastal areas of the UK
- Great Britain is an island surrounded by three main seas: North Sea, Irish Sea and English Channel
- Seas are smaller than oceans and are found where land and ocean meet
- Pacific, Arctic, Atlantic, Indian and Southern are oceans
- A continent is a large, solid area of land made up of different countries
- Europe, Asia, North America, South America, Africa, Australasia/Oceania, Antarctica are the continents of the world
- The UK is part of the continent of Europe
- Antarctica is a land mass and the Arctic is frozen water (so not a continent). The Arctic includes several countries from a range of continents.
- The equator is an imaginary horizontal line around the middle of the Earth
- The equator is the hottest part of the Earth as the sun's energy is concentrated on this point of the Earth
- Countries near the equator are warmer and countries further away are colder

Key vocabulary

Earth		The planet on which we live; the world.	Key revision vocabulary: Street Village Town City Country Coast Port River Desert Woodland Forest Vegetation
Continent		A large expanse of land that is often divided into many countries.	
Ocean		A large expanse of water that covers our planet.	
Equator		A horizontal imaginary line that goes around the middle of Earth.	
Hemisphere		The equator splits the Earth into half—the Northern and Southern hemisphere.	
Africa		A continent with the country of Kenya. It has hot deserts near the equator.	
Europe		A continent in the Northern Hemisphere with the country of England.	



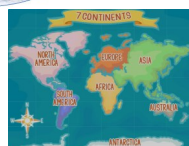
village / town



city



country



continent



ocean



planet